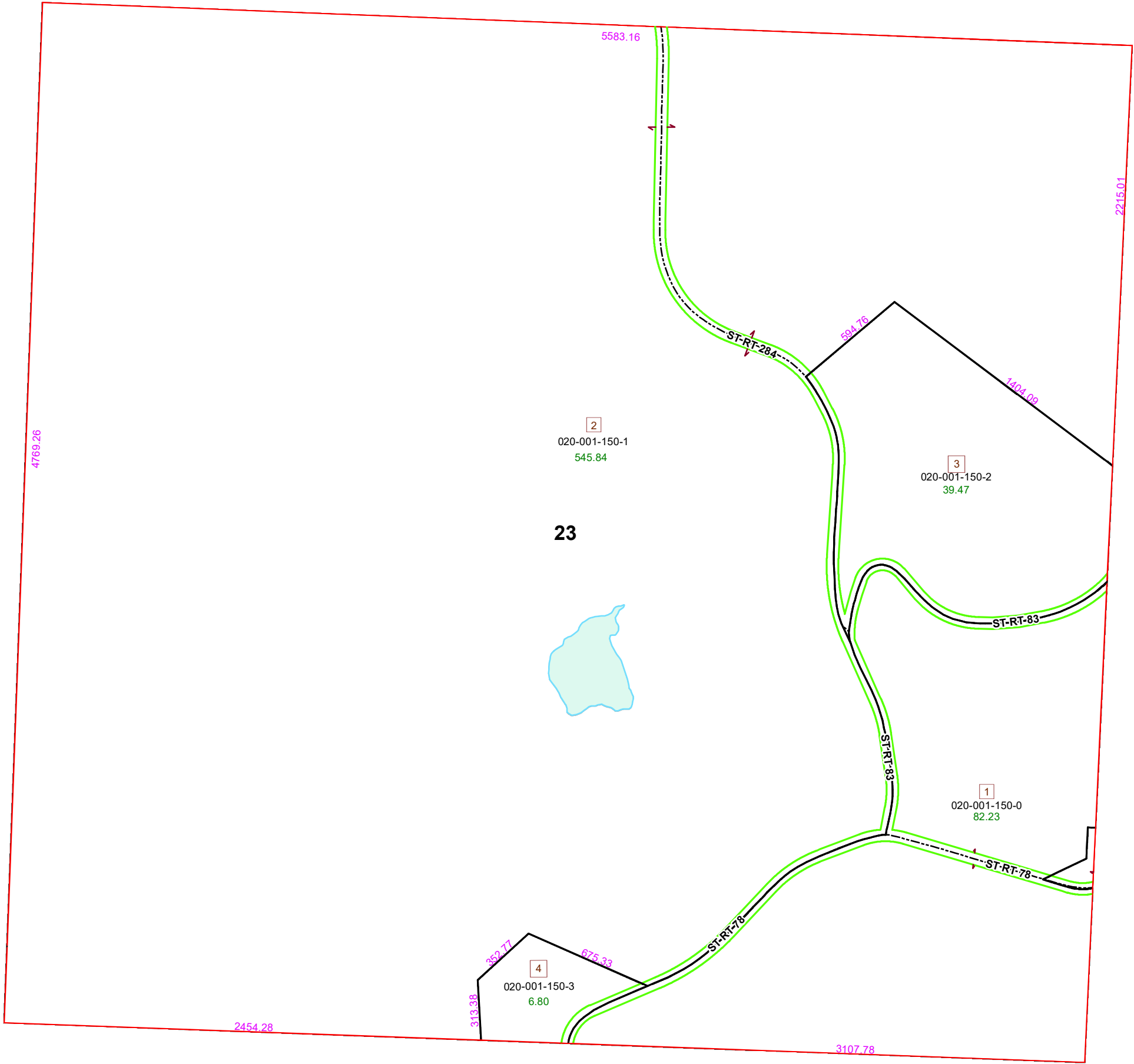
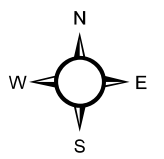


BRISTOL TOWNSHIP SECTION 23 R 11 TWP 11 MORGAN COUNTY, OH

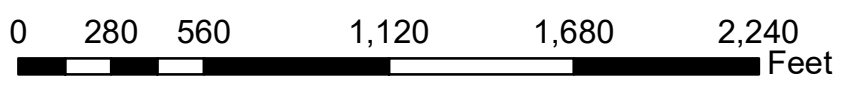


PIN	VOL	PAGE	Owner	LegalDescr	Acres
020-600-120-0	OR219	2803	BRISTOL TOWNSHIP TRUSTEES C/O ELEANOR	R11 T11 S24 0	1.8
020-001-150-1	OR231	484	OHIO DEPARTMENT OF NATURAL RESOURCES	SD 2 R 11 T 11 S 23	545.84
020-001-150-2	OR231	698	OHIO DEPARTMENT OF NATURAL RESOURCES	SD 3 R11 T11 S23	39.47
020-001-150-3	OR231	698	OHIO DEPARTMENT OF NATURAL RESOURCES	SD 4 R11 T11 S 23	6.8
020-001-150-0	OR231	698	OHIO FRANKLIN REALTY LLC	R11 T11 S23 SD 1 J	73.69



Boundaries	
— Hydro	— ROW
— Lot	— Section
— County	— Township
— Parcel	— Roads
	— Bristol Sections

Source: Morgan County Engineer's Office
 Author: Marcia Wolfe
 Date: 6/4/2020



Disclaimer: The information that these maps contains is for reference purposes only. Please bring any errors to the attention of the Engineer's Office staff.
 Thank you